



FIVE  
ESTUARIES  
OFFSHORE WIND FARM

# FIVE ESTUARIES OFFSHORE WIND FARM

## 10.8.1 SLVIA WIRELINE FIGURES: 10.47 – 10.53

Application Reference:	EN010115
Application Document Number	10.11
Revision	A
Pursuant to	Planning Act 2008 – Section 89(3)
EcoDoc Number	005341242-01
Date	September 2024

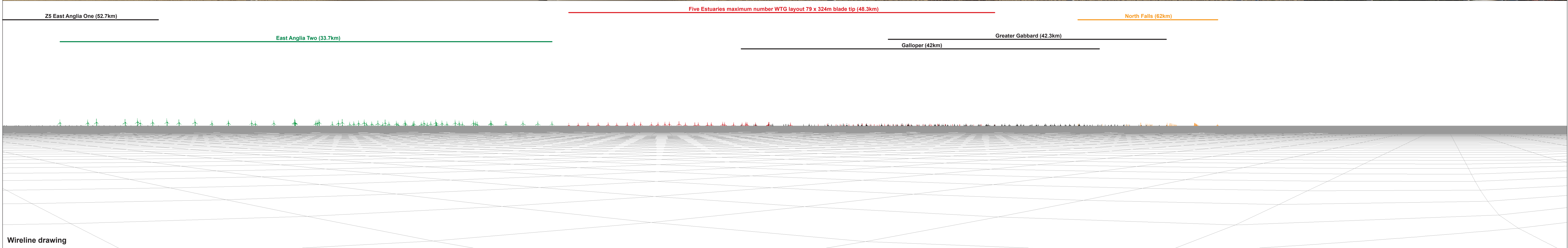
---

**COPYRIGHT © Five Estuaries Wind Farm Ltd**

All pre-existing rights reserved.

In preparation of this document Five Estuaries Wind Farm Ltd has made reasonable efforts to ensure that the content is accurate, up to date and complete for the purpose.

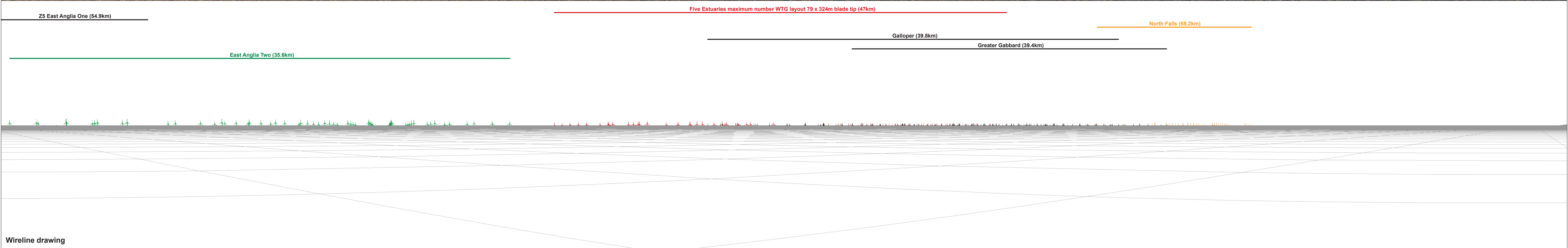
Revision	Date	Status/Reason for Issue	Originator	Checked	Approved
A	SEP-24	Pre-Examination Submission	OPEN	VEOWF	VEOWF





Baseline photograph

This image provides landscape and visual context only



Wireline drawing

OS reference: 647953 E 270755 N  
 Eye level: 2.5 mAOD  
 Direction of view: 137°  
 Nearest turbine: 47.0 km  
 VE Array Area: 45.5 km

Horizontal field of view: 90° (cylindrical projection)  
 Principal distance: 522 mm  
 Paper size: 841 x 297 mm (half A1)  
 Correct printed image size: 820 x 130 mm

Camera: Canon EOS 6D  
 Lens: Canon EF 50mm f/1.4  
 Camera height: 2.5 m  
 Date and time: 20/09/2021 17:42

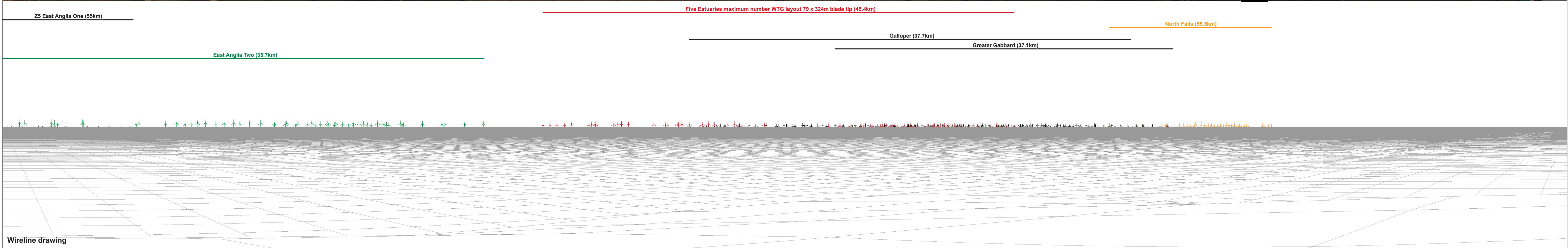
Figure 10.48  
 Viewpoint 2: Dunwich (Beach)

Five Estuaries



Baseline photograph

This image provides landscape and visual context only

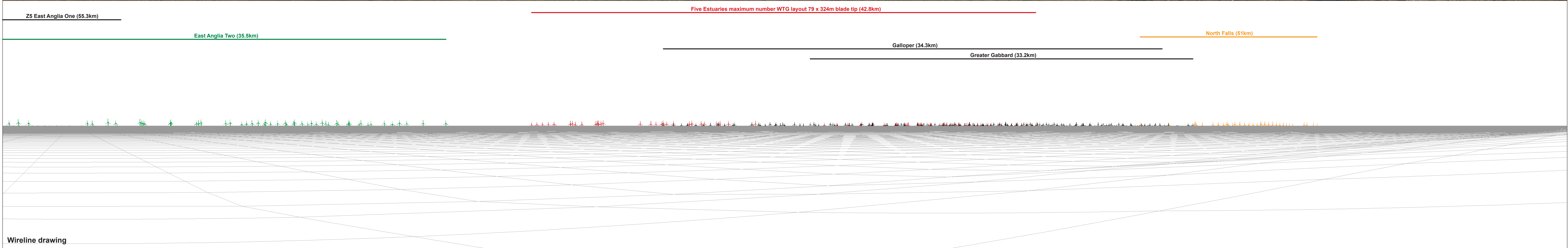


Wireline drawing

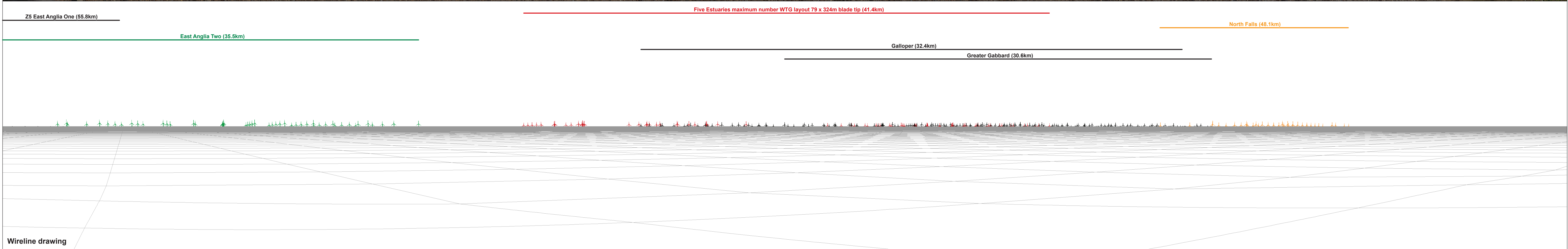


Baseline photograph

This image provides landscape and visual context only



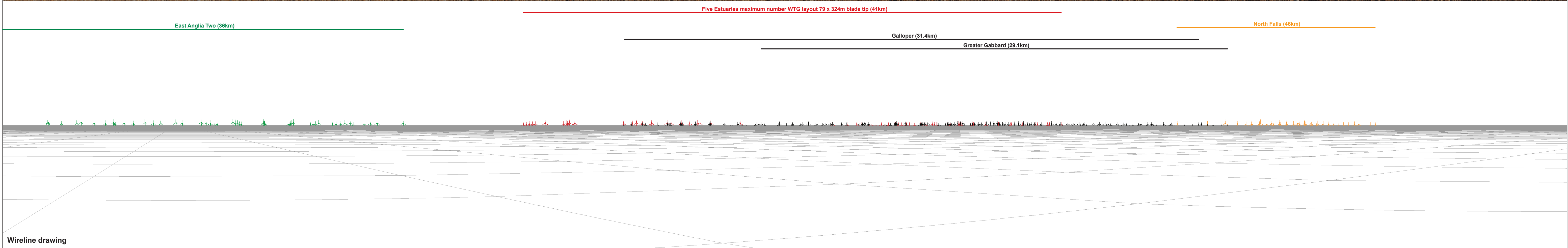
Wireline drawing





Baseline photograph

This image provides landscape and visual context only



Wireline drawing

OS reference: 646582 E 256851 N  
 Eye level: 2.0 mAOD  
 Direction of view: 125°  
 Nearest turbine: 41.0 km  
 VE Array Area: 38.9 km

Horizontal field of view: 90° (cylindrical projection)  
 Principal distance: 522 mm  
 Paper size: 841 x 297 mm (half A1)  
 Correct printed image size: 820 x 130 mm

Camera: Canon EOS 6D  
 Lens: Canon EF 50mm f/1.4  
 Camera height: 1.5 m  
 Date and time: 24/09/2021 17:40

Figure 10.52  
 Viewpoint 6: Aldeburgh  
 Five Estuaries

© Crown copyright, Ordnance Survey All rights reserved (2023). Licence number 0100031673






Baseline photograph

The View from the Parapet

This image provides landscape and visual context only



Wireline drawing

<b>OS reference:</b> 641944 E 249869 N <b>Eye level:</b> 33.0 mAOD <b>Direction of view:</b> 116° <b>Nearest turbine:</b> 43.4 km <b>VE Array Area:</b> 40.9 km	<b>Horizontal field of view:</b> 90° (cylindrical projection) <b>Principal distance:</b> 522 mm <b>Paper size:</b> 841 x 297 mm (half A1) <b>Correct printed image size:</b> 820 x 130 mm	<b>Camera:</b> Canon EOS 6D <b>Lens:</b> Canon EF 50mm f/1.4 <b>Camera height:</b> 20 m <b>Date and time:</b> 24/09/2021 16:02	<b>Figure 10.53</b> <b>Viewpoint 7: Orford Castle</b> <b>Five Estuaries</b> <small>© Crown copyright, Ordnance Survey All rights reserved (2023). Licence number 0100031673</small>
---	--	---	--